

CHAPTER II

RESEARCH OBJECT DESCRIPTION

A. Profile of the Village Government

The village government has the authority and duty to organize the affairs of government and local community interests in the system of government of Indonesia. The village government consists of the head of the village who is assisted by a village device to fulfill the responsibility of the village government. The village government of Ngeposari has a vision and mission are held within next five years. The vision and mission are implemented to realize Ngeposari village as prosperous tourism village, implementing the values of Pancasila and also maintaining the culture that exists in Ngeposari village. Here are the vision and mission; as well as the profile of the Government of Ngeposari village period 2016-2021:

The vision of Ngeposari village government is to realize Ngeposari village as a tourism village-based nature and culture, supported by a strong industry and agriculture in the frame of the rural life related to the values of Pancasila, and prosperous. The missions of Ngeposari village government are mentioned as follows:

- Set up the software and hardware to support Ngeposari village as a tourism village.
- Build and develop infrastructure including tourism facilities and infrastructure.
- Encourage the efforts of industry and agriculture which are stronger and more well-established.
- Develop and implement the values of Pancasila in the life of society toward prosperity and well-being for the villagers of Ngeposari village.

Here is a table logging of the headman of the village, the number of personnel and the position of the village government with the level of education from the Elementary School (ES) to the master's degree (S2).

Table 2.1: Personnel's position and educational level

N O	POSITION	PERSON	LEVEL OF EDUCATION							
			E S	JHS	SHS	D 1	D 2	D 3	S 1	S2
1	Head of the Village	1			1					
2	Village Secretary	1							1	
3	Section Coordinator	3						1	2	
4	Administrative Coordinator	3			3					
5	Staff	3			3					
6	Dukuh	19								
AMOUNT		30	-	-	7	-	-	1	3	-

Source: The organization data of the Ngeposari village in 2017

It can be observed from the data that the number of the Ngeposari village-government are 30 personnel's. There are 7 personnel's who graduated from high school, 1 personnel who associate degree/D3, and 3 personnel's who are bachelor degree.

B. The Profile of Ngeposari Village

Ngeposari is a village located in the Semanu subdistrict, Gunungkidul regency, Special Region of Yogyakarta. Ngeposari village is geographically located in 7.9927778 ° South latitude and 110.6713889 degrees East longitude. Ngeposari village consists of 19 hillbillies, 19 hamlets, and 81 neighborhoods. Ngeposari village has a variety of typologies, which are agriculture, paddies field, fields, orchards, livestock, mining, crafts, industry, services and trade. This is the following table of the profile of Ngeposari village.

Table 2.2: The area based on the utilization

NO	Types of Utilization	Spacious (HA)
1	Resident	309.8325
2	Yard	104.7789
3	Rice Fields	
4	Fields	844.3430
5	Plantation Farm	
6	Forestry	156.0000
7	Public Infrastructure	
	a. Graveyard	2.0930
	b. Waste Disposal	
	c. Office	0.7650
	d. School	1.8750
	e. Market	0.2500
	f. Park	
	g. Others	9.8071

Source: The monograph of Ngeposar villagei, Semanu year 2015

According to the table above 309.8325 Ha is used as a residential area. Lands in Ngeposari village are mostly used for fields which covering an area of 844.3430 Ha because most of the people in Ngeposari village work as a farmworker.

Table 2.3: The spacious area in hamlet

No	Hamlet	Spacious (Ha)
1	Tunggaknongko	51.7232
2	Kalangbangi Lor A	79.9032
3	Kalangbangi Lor B	70.8732
4	Kalangbangi Wetan	51.2732
5	Kalangbangi Kulon	35.6732
6	Kangkung A	60.7786
7	Kangkung B	57.4286
8	Ngepos	60.5286
9	Keblak	132.5572
10	Munggur	62.1732
11	Kranggan	72.4732
12	Gunungsari	100.4125
13	Mojo	85.2232
14	Semuluh Lor	66.3732
15	Semuluh Kidul	75.0839
16	Ngaglik	58.6625
17	Jragum	71.0732
18	Wediutah	189.3625
19	Gemulung	54.1679

Source: The monograph of Ngeposari village, Semanu year 2016

Table 2.3 is a table that shows the total area in the hamlet. The hamlet of Wediutah is the largest Hamlet which is 189.3625 Ha. The hamlet of Kalangbangi has the smallest covering an area of 35.6732 Ha.

Table 2.4: The spacious area based on land status

NO	Land Status	Spacious (Ha)
1	The land of the village treasury	
	a. Village Device Land	
	b. General Facility (school, office, conference hall,	9.7291
	c. Rented (stall, local community business	0.2500
	d. others	
2	Land	
	a. Field	2.0565
	b. Sultan Ground	2.1845
	c. Forestry	156.0000
	d. Regional Government	
	e. Ranch farm	4.8620
	f. Wedi Kengser	
	g. Others	
3	Indigenous Land/Property Rights	1250.1750

Source: The monograph of Ngeposari village, Semanu year 2016

Observing from table 2.4, the average of land in Ngeposari village is the indigenous land, or property land of the Ngeposari's villagers with an area of 1250.1750 Ha. From some of the tables above, it shows how the extent of the region of Ngeposari village which must be taken care of by the government. The region did not cover the possibility of the emergence of a wide variety of conflicts and the disputes should be resolved by the head of the village.

1. The boundaries of the village

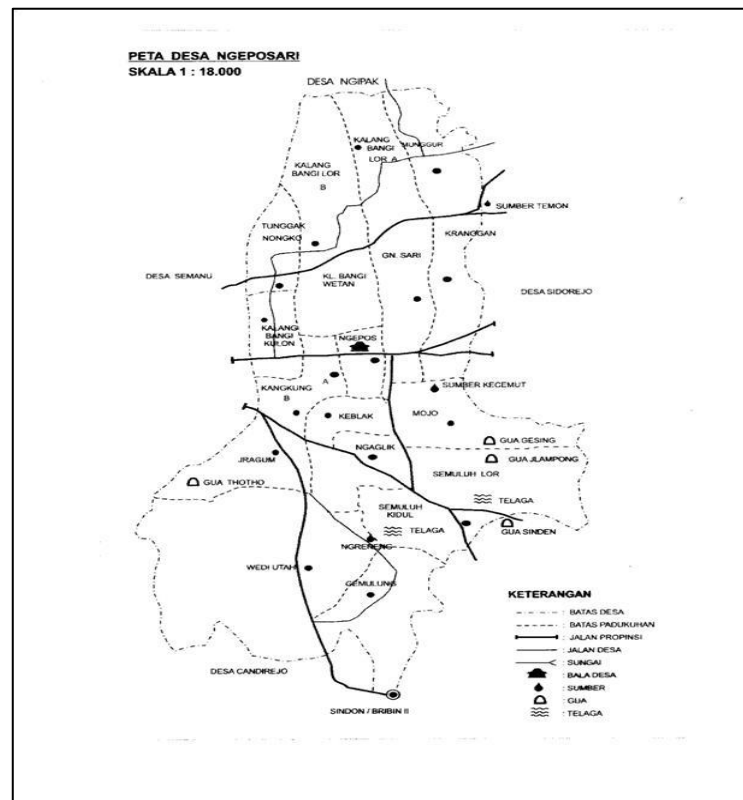
The boundaries of the territory of Ngeposari village geographically is as follows:

- a. North Side : Ngipak Village, of Karangmojo District.
- b. South Side : Candirejo Village, of Semanu District.
- c. West Side : Semanu Village, of Semanu District.
- d. East Side : Sidorejo Village, of Ponjong District.

Here is the distance of the village Government:

- a. The distance of Ngeposari village to the district government : 2 Km
- b. The distance of Ngeposari village to district capital : 9 Km
- c. The distance of Ngeposari village to province capital : 52 Km

Pictures 2.1: The map of Ngeposari Village










Source: <https://desangeposari.files.wordpress.com/2011/07/petangeposari2.jpg>

2. Tourism Attraction in Ngeposari Village

Ngeposari village has several attractions that become the flagship product of Ngeposari village. Tourist attractions located in Ngeposari village consists of various kinds of tourism; this is the following table of data from a tourist attraction located in Ngeposari village.

Table 2.5: Tourism attraction in Ngeposari village

No	Tourism Object	Types	Location	Desc
1	Springs of Ngereneng 	Nature Tourism	Wediutah, Ngeposari village, Semanu sub district, Gunungkidul regency	There is no supporting infrastructure. There is no road access to the public
2	Embung Jlamprong 	Artificial Tourism Nature Tourism	Mojo, Desa Ngeposari village, Semanu sub district, Gunungkidul regency	Infrastructure, and road access already exist, but it is not good enough.
3	Anyaman Eceng Gondok 	Craft Industry Tourism	Kangkung B, Ngeposari village, Semanu sub district, Gunungkidul regency	It has already been marketed out in areas which are: Jakarta, Bali, and Central Java

4	<p>Stone Carving Eka Paras</p> 	<p>Craft Industry Tourism</p>	<p>Keranggan, Ngeposari village, Semenu sub district, Gunungkidul regency</p>	<p>It is conveniently located, and already marketed out area</p>
5	<p>Bakpia Patok Terbit</p> 	<p>Culinary Tourism Industrial Tourism</p>	<p>Kalangbangi Kulon, Ngeposari village, Semenu Gunungkidul regency</p>	<p>It has already been known by the public, and marketed out area</p>
6	<p>Keripik Tempe Sagu Posari</p> 	<p>Culinary Tourism Industrial Tourism</p>	<p>Ngepos, Ngeposari village, Semenu sub district, Gunungkidul regency</p>	<p>It has already been known by the public, and marketed out areas, and exported to South Korea</p>
7	<p>Mie Ayam, Bakso, Soto, Prima Rasa</p> 	<p>Culinary Tourism</p>	<p>Ngepos, Ngeposari village, Semenu Gunungkidul regency</p>	<p>-</p>

Source: Website Desa Ngeposari “Produk Unggulan” <http://ngeposari-semanu.desa.id/first/kategori/2>

Through observing the table 2.5, the average type of tourist attraction in Ngeposari village is the industrial sights. It can be seen from the Ngaglik hamlet which has many tourism attractions if it is compared to other hamlets in Ngeposari village. The researcher conveys the tourism potential spot along with its kind to show that Ngeposari village has many tourism attractions. If it is observed directly to tourism locations in Ngeposari village, some of the tourism attractions still have lacks of public facilities, also the infrastructure. Apart from that, the Ngeposari village still has other tourist potentials.

C. Community/Villagers Profile

The following table shows the different levels of the population taken from each hamlet; it may be male or female.

Table 2.6: The community quantity based on hamlet

No	Hamlet	Quantity of (Head of Family)	Quantity Of Community		
			Male	Female	Amount
1	Tunggaknongko	129	211	192	403
2	Kalangbangi Lor A	155	222	253	475
3	Kalangbangi Lor B	153	219	251	470
4	Kalangbangi Wetan	93	110	134	244
5	Kalangbangi Kulon	116	171	181	352
6	Kangkung A	103	143	157	300
7	Kangkung B	183	265	268	533
8	Ngepos	131	178	203	381
9	Keblak	199	327	311	638

10	Munggur	134	199	211	410
11	Kranggan	198	321	313	634
12	Gunungsari	178	287	270	557
13	Mojo	259	408	397	805
14	Semuluh Lor	72	105	110	215
15	Semuluh Kidul	270	398	413	811
16	Ngaglik	123	193	187	380
17	Jragum	272	439	414	853
18	Wediutah	390	587	558	1145
19	Gemulung	51	65	70	135
Amount		3209	4848	4893	9741

Source: The monograph of Ngeposari village, Semanu year 2017

From the table above it can be seen that the number of head of the family as a whole is as much 3,155 head of family. The population based on the highest amount hamlet of Ngeposari village is Wediutah hamlet with a population of 1,193 people which the details of the amount of the male are 608 people and female 585 people. While the population on the basis of the lowest amount of hamlet are the villagers of Gemulung hamlet with a population of 138 people that the details of the amount of the male are 70 people, and female are 68 people.

1. Profession

The following table is the data of the daily work of the community in Ngeposari village.

Table 2.7: The profession of Ngeposari villagers

No	Profession	Quantity (people)
1	Employees	-
	a. Private	1064
	b. Honoured	28
	c. BUMN	4
	d. BUMD	2
2	Armed Forces	-
	a. TNI (Army)	5
	b. Police	14
3	Civil Servant	88
4	Village Government	31
5	Self Employed/Traders	313
6	Teacher	31
7	Lecture	3
8	Student	1095
9	Farmer	3323
10	Peasants/Plantation	132
11	Services	143
12	Craftsman	35
13	Retirees	60
14	Unemployment/not working	2131

Source: The monograph of Ngeposari village, Semanu year 2017

Based on the table above, it can be seen that in Ngeposari village, the most dominant profession is as a farmer with the population of 3,323 people. While the lowest number is the number of fishermen and ranchers which each of them are just one person. It proves that the Ngeposari village is an agricultural area, so the main activities of the local community are mostly farming in which the villagers work as farmers. However when it is seen from the table, the unemployment Ngeposari village is amounted to 2131 people, meaning that there still many people are looking for opportunities to get a job. Therefore, with the attempt for developing of the tourism potency in Ngeposari village, it is expected to be the chance of gaining jobs for the villagers who are still unemployed.

2. The Village Institutions

The following table describes what the Community institutions in Ngeposari village are.

Table 2.8: The village institution

No	Institution	Coordinators	Members
1	LPMD	5	20
2	PKK	10	30
3	Karang Taruna	6	32
4	RW	-	19
5	RT	-	81
6	Linmas	-	59
7	Sedyo Makmur	21	254

Source: The monograph of Ngeposari village, Semanu year 2017

D. Financial Data

The following table is the financial data budget income and expenditure of Ngeposari village in 2017.

Table 2.9: Financial Data of the Village Ngeposari

NO	DESCRIPTION	AMOUNT
INCOME		
1	The Income of the Regional	288.800.000,00
	a. The results of the assets of village management	36.500.000,00
	b. Based organizations, and participation	249.300.000,00
	c. Others, the results of the original village of legitimate income	3.000.000,00
2	Transfer Income	1.845.803.400,00
	a. The village fund from the state income and expenditure budget	974.418.400,00
	b. For the results of tax and retribution	59.758.500,00
	c. The village fund allocation	811.626.500,00
3	Others Income	4.100.000,00
	a. Third-party grants and donations	600.000,00
	b. Others, the results of the original village of legitimate income	3.500.000,00
Amount of Income		2.138.703.400,00
Expenses		
1	Village Expenses	2.209.438.938,00

	a. The Field Department	874.076.500,00
	b. Construction Department	1.027.443.000,00
	c. Department of the Human Resource Construction	71.644.038,00
	d. Human Resource Development Department	230.275.400,00
	e. Unexpected Expenses	6.000.000,00
Amount of Expenses		2.209.438.938,00
Surplus (Deficit)		(70.735.538,00)
Financing		
1	Recipients of financing	70.735.538,00
	a. The rest of the budget of the previous year	70.735.538,00
Amount of Finance		70.735.538,00

Source: The Budget Revenue and Expenditure of Ngeposari village the Fiscal in 2017

According to the table 2.7, it can be concluded that the original income of area is 288.800.000, 00 IDR. The other income are from the retribution, the village wealth, and participation. In addition, the village government also manages the allocation of the village fund which each year amounted to 811.626.500, 00 IDR.